







Harnett
COUNTY
NORTH CAROLINA

DUNN VOTING WARD 5

-  Interstate
-  US Highway
-  NC Highway
-  Roads

1	3	5
2	4	6

1 inch = 756,701 feet

Map Prepared by Harnett County GIS
Date: July 09, 2019
Harnett County GIS Department
305 W. Cornelius Harnett Boulevard Suite 100 W
Lillington, NC 27546
Phone: 910-893-7523
Email: gis@harnett.org
Web: www.gis.harnett.org

